

CLASIFICACION DEL TERRITORIO MUNICIPAL

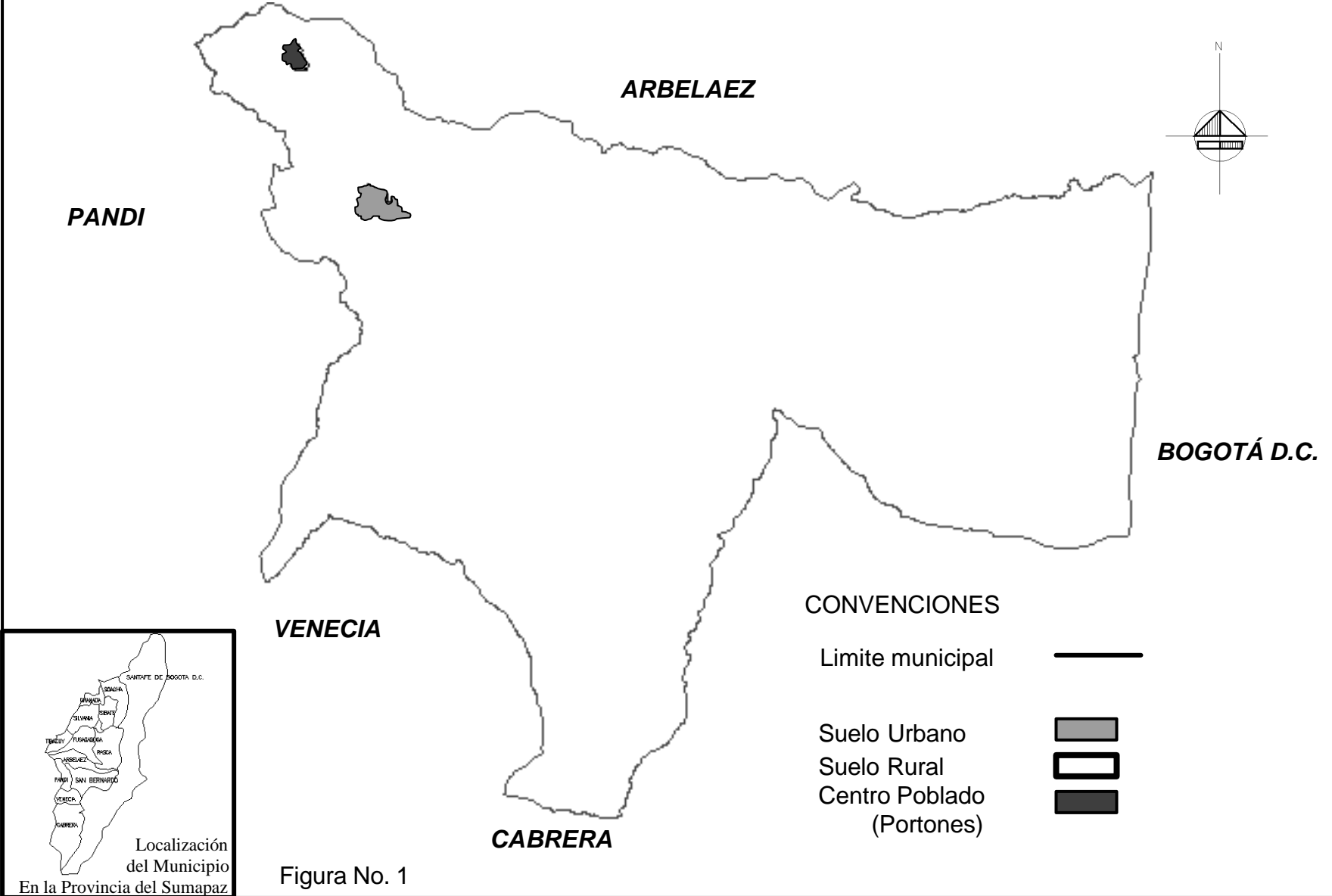
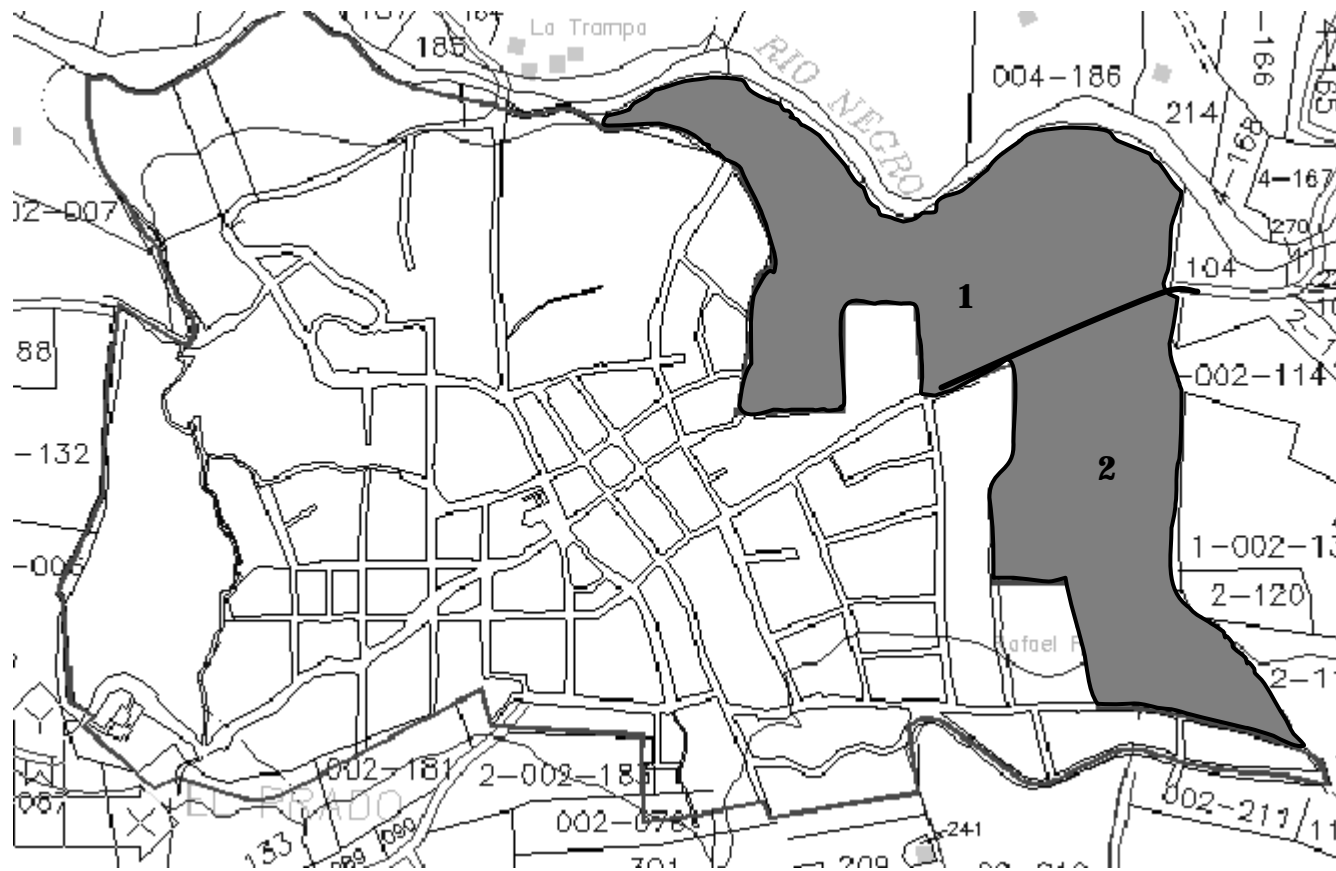
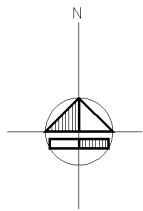


Figura No. 1

SUELO SUSCEPTIBLE DE EXPANSIÓN URBANA



CONVENCIONES



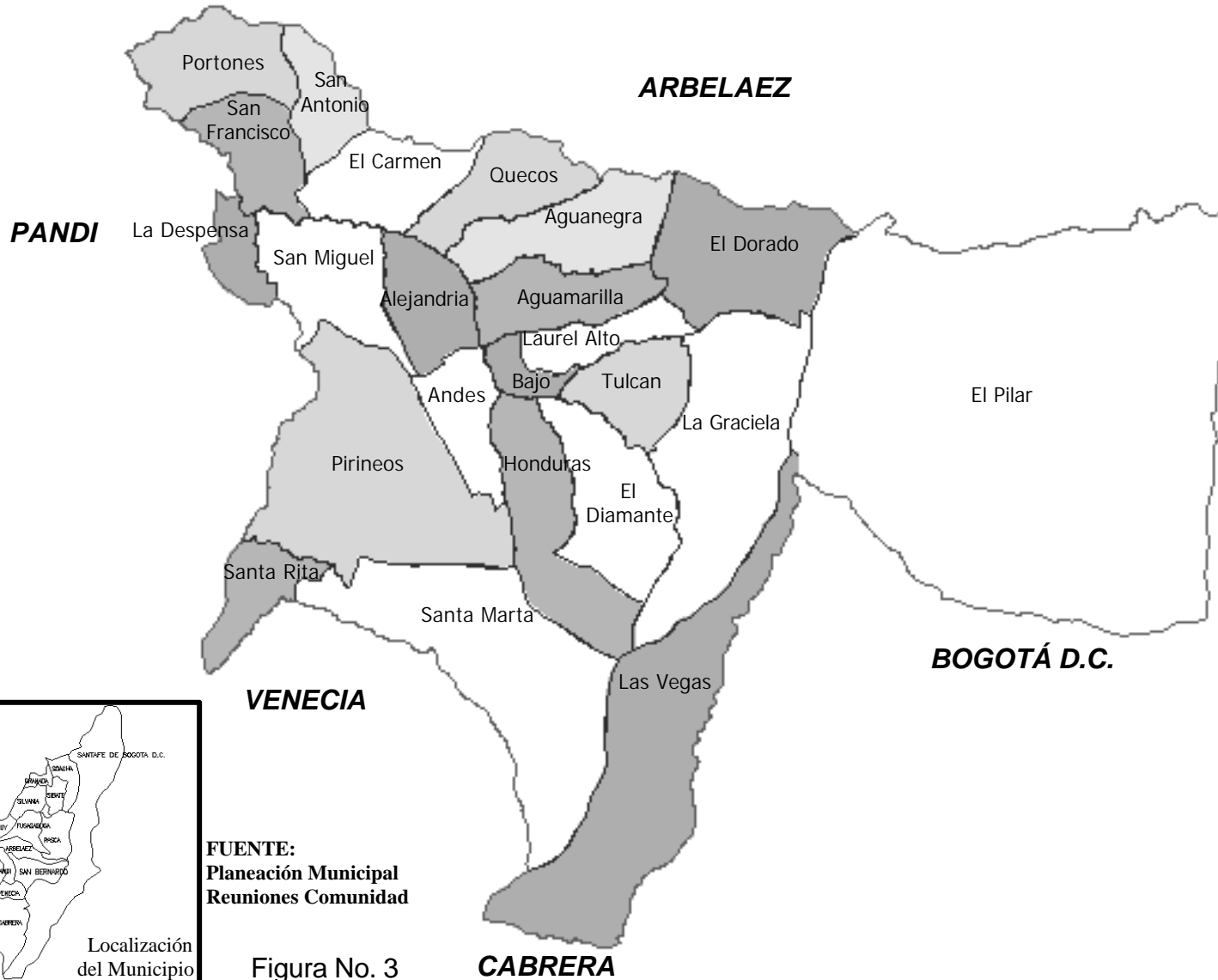
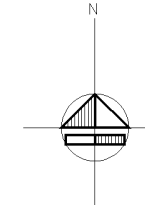
-  Perimetro Urbano
-  Zona susceptible de Expansión
- 1. Primera Fase
- 2. Segunda Fase

Figura No. 2

DIVISION POLITICO ADMINISTRATIVA

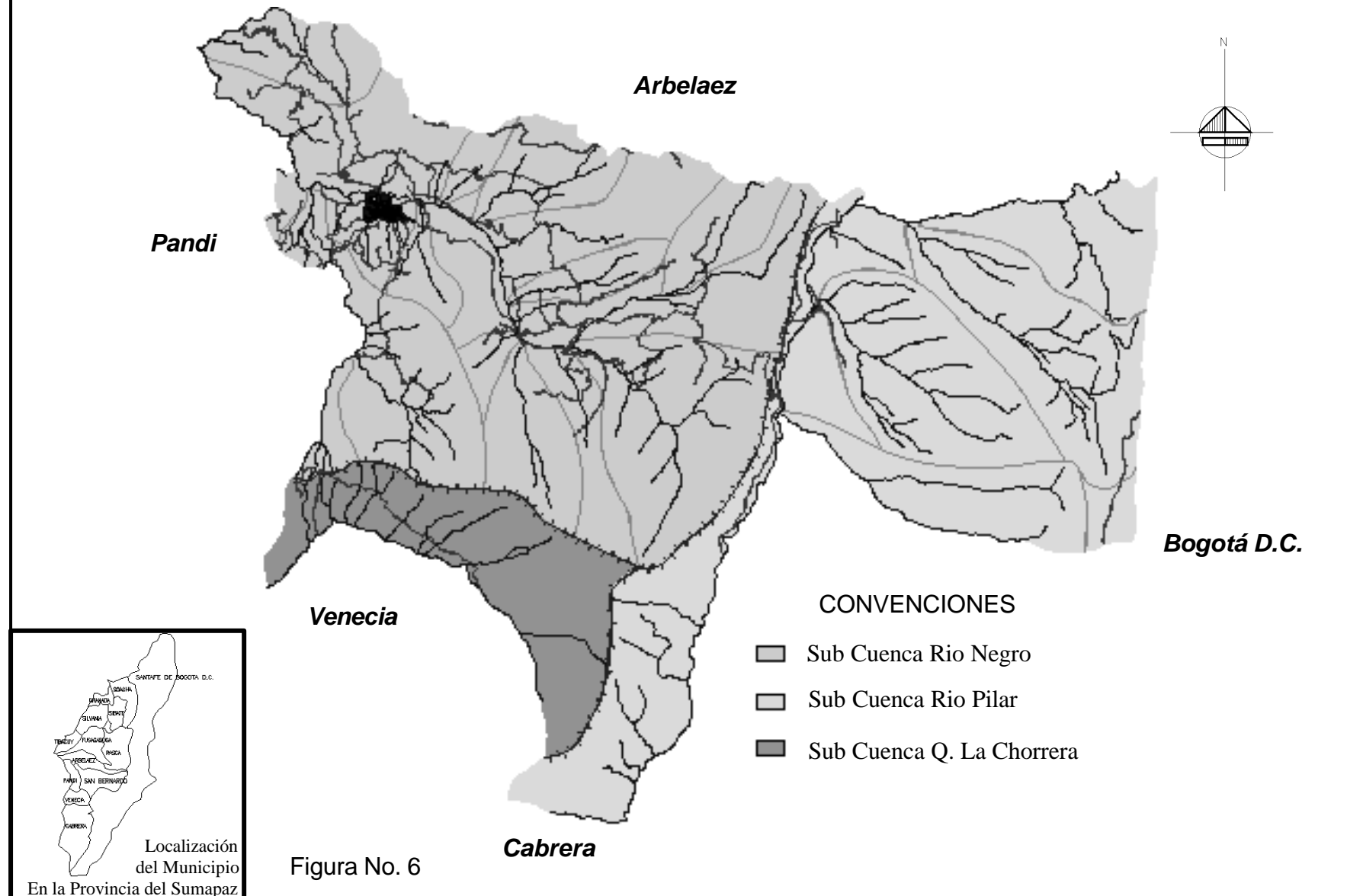


FUENTE:
Planeación Municipal
Reuniones Comunidad

Figura No. 3

CABRERA

DIVISION DE SUBCUENCAS



ZONIFICACION DE USOS DEL SUELO

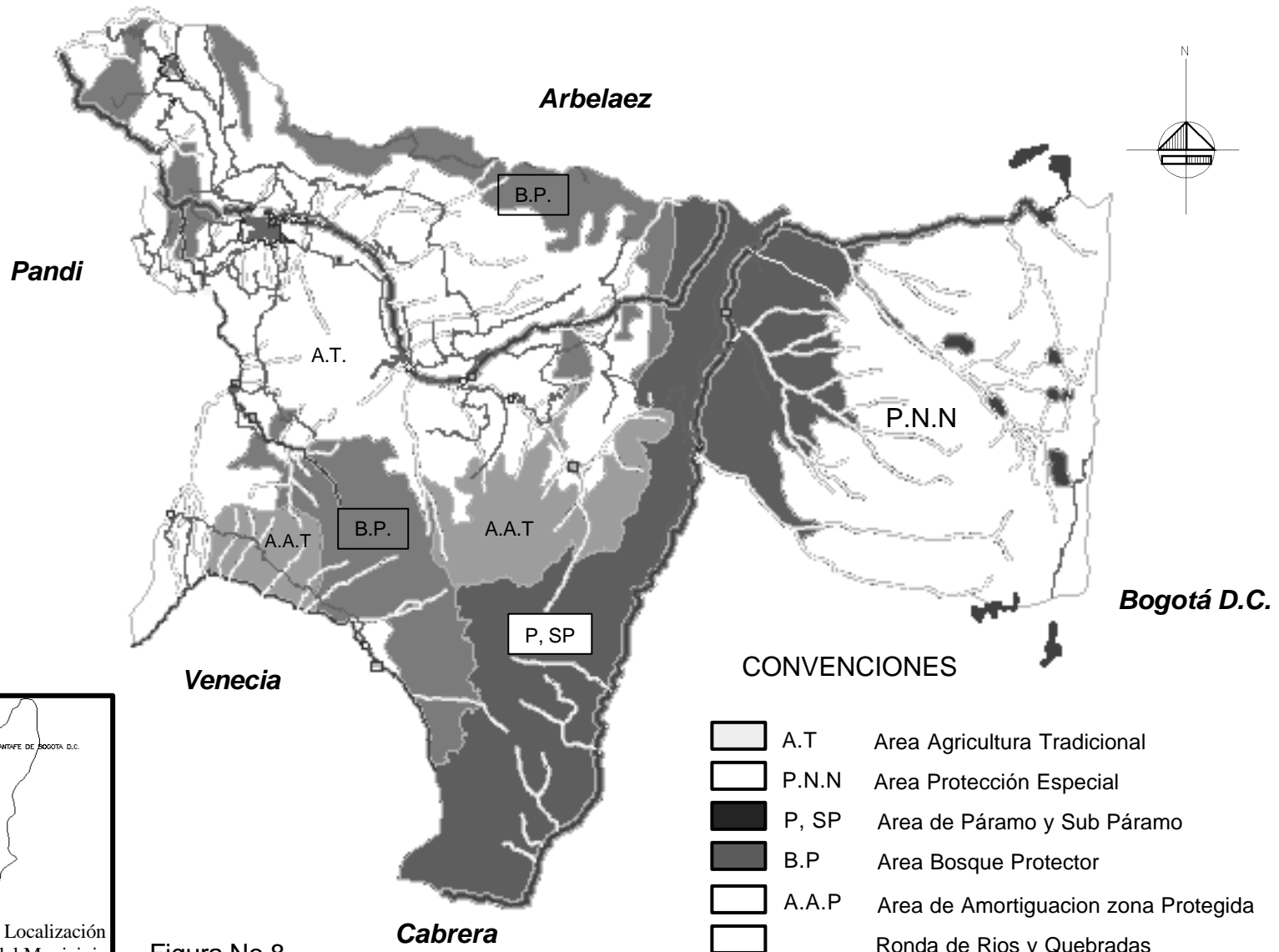


Figura No.8

ZONAS DE RIESGO

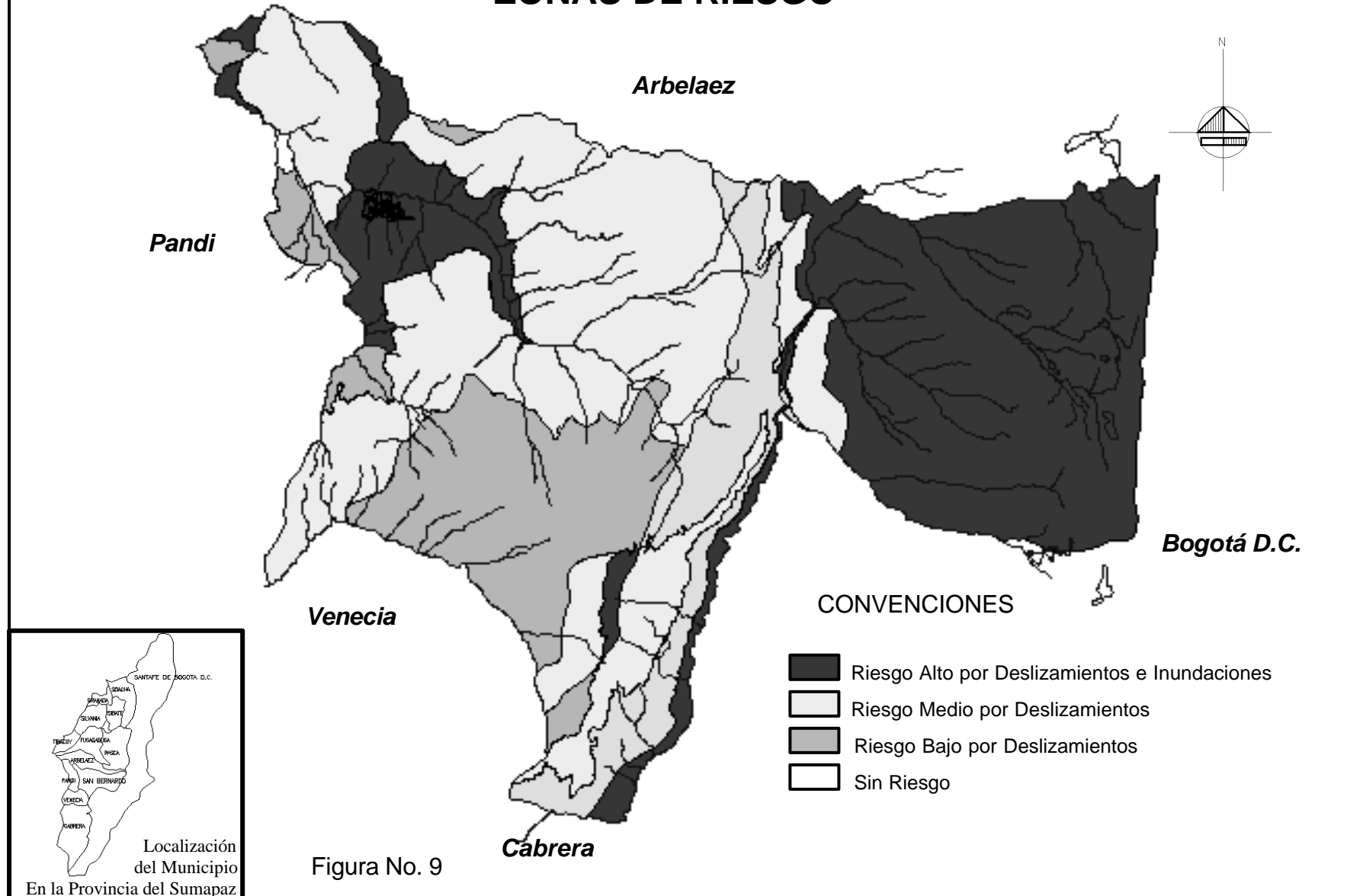
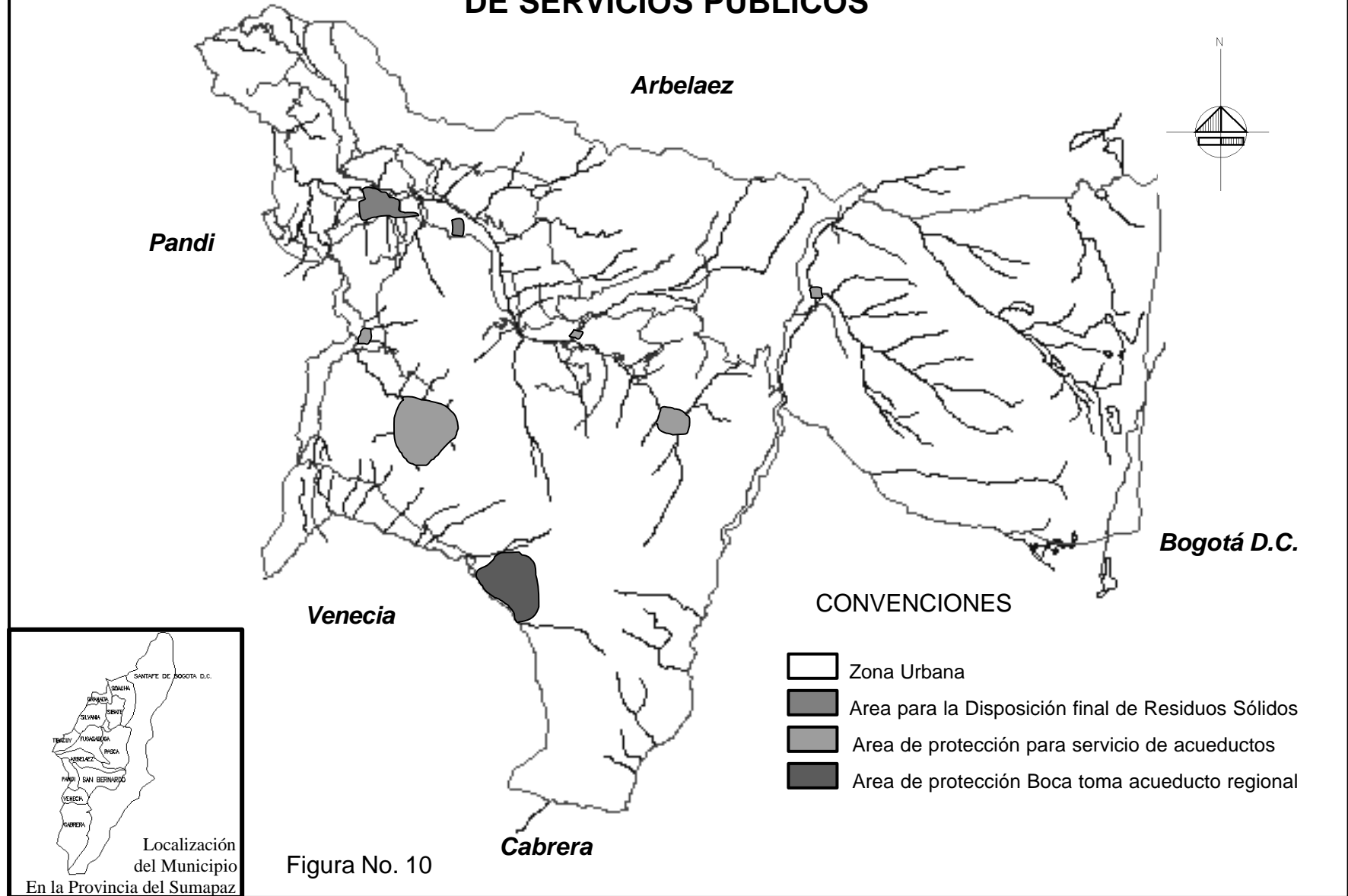


Figura No. 9

AREAS PARA EL APROVISIONAMIENTO DE SERVICIOS PUBLICOS



AREA PARA LA DISPOSICIÓN FINAL DE RESIDUOS LIQUIDOS

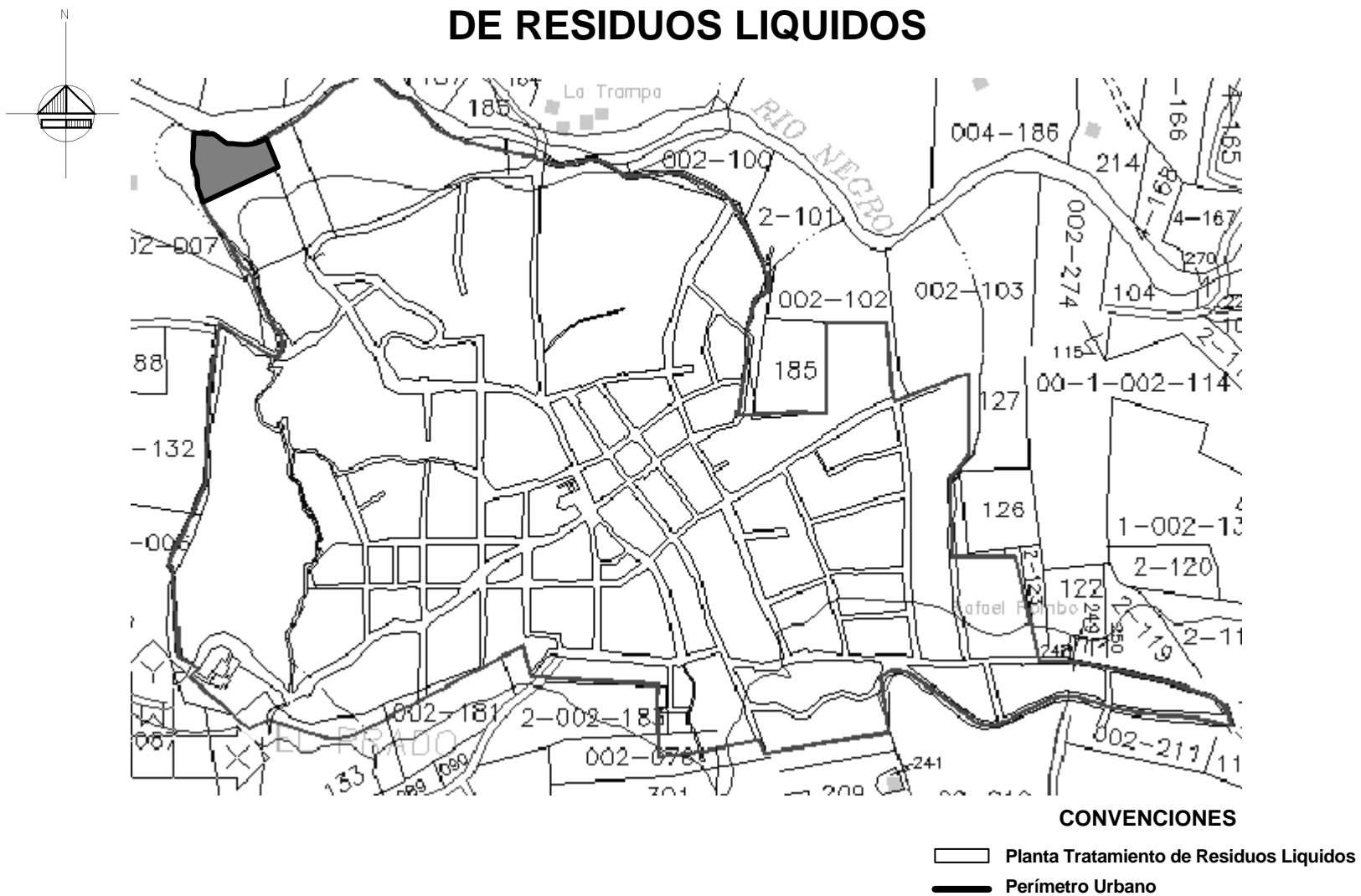


Figura No. 11

PERIMETRO URBANO

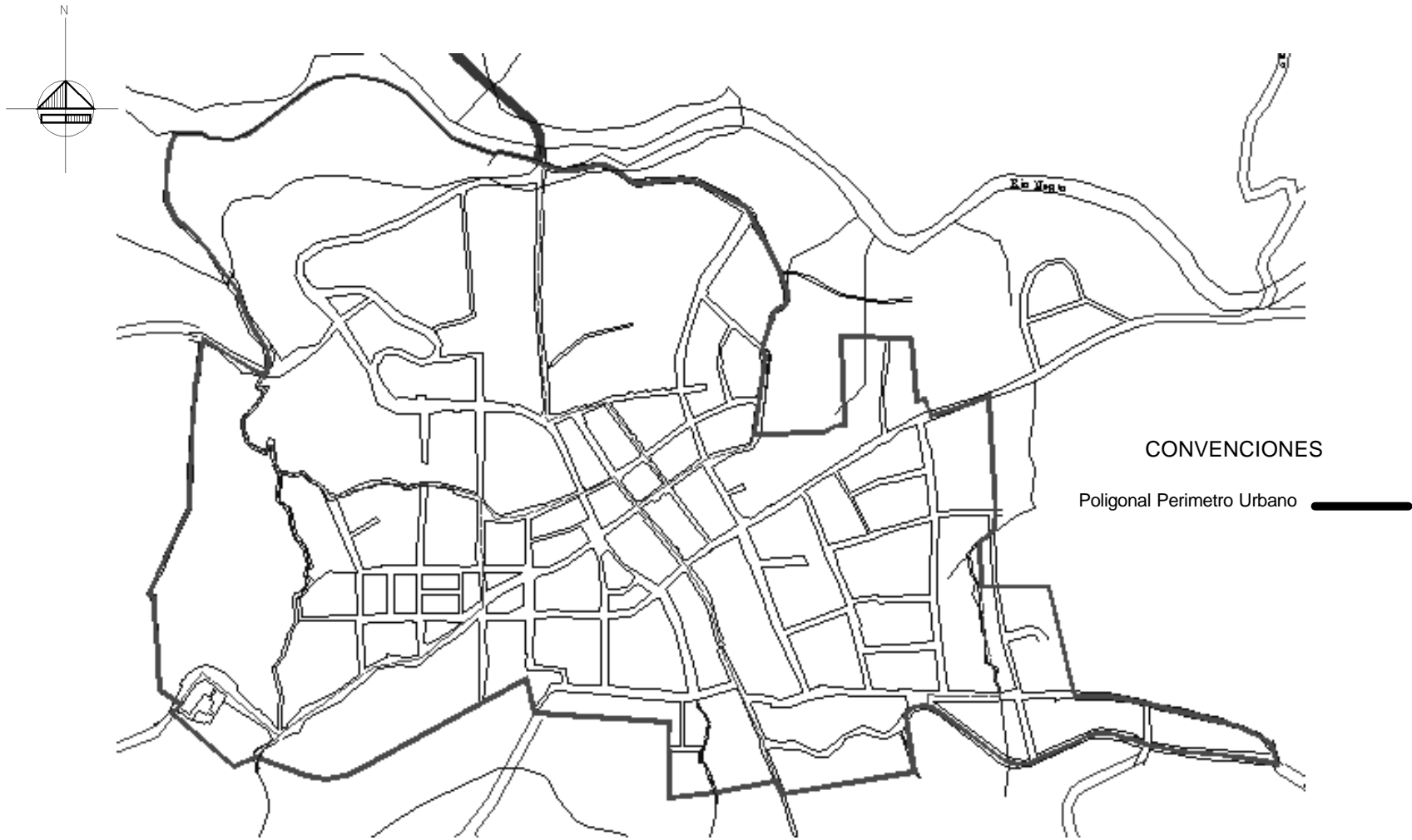


Figura No. 12

LOCALIZACIÓN DE ÁREAS

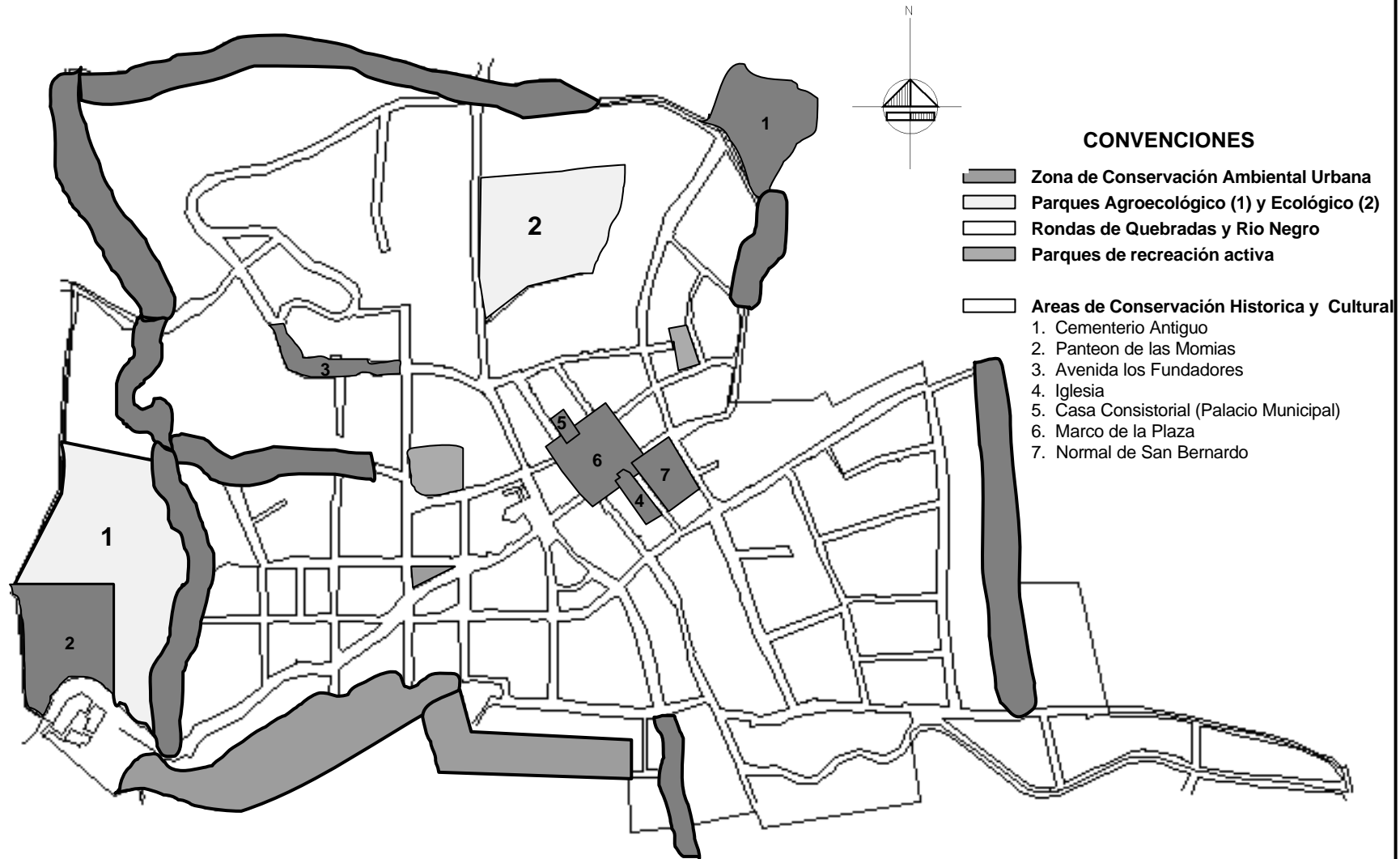


Figura No. 13

ZONIFICACIÓN URBANA



Figura No. 14

MAPA VIAL

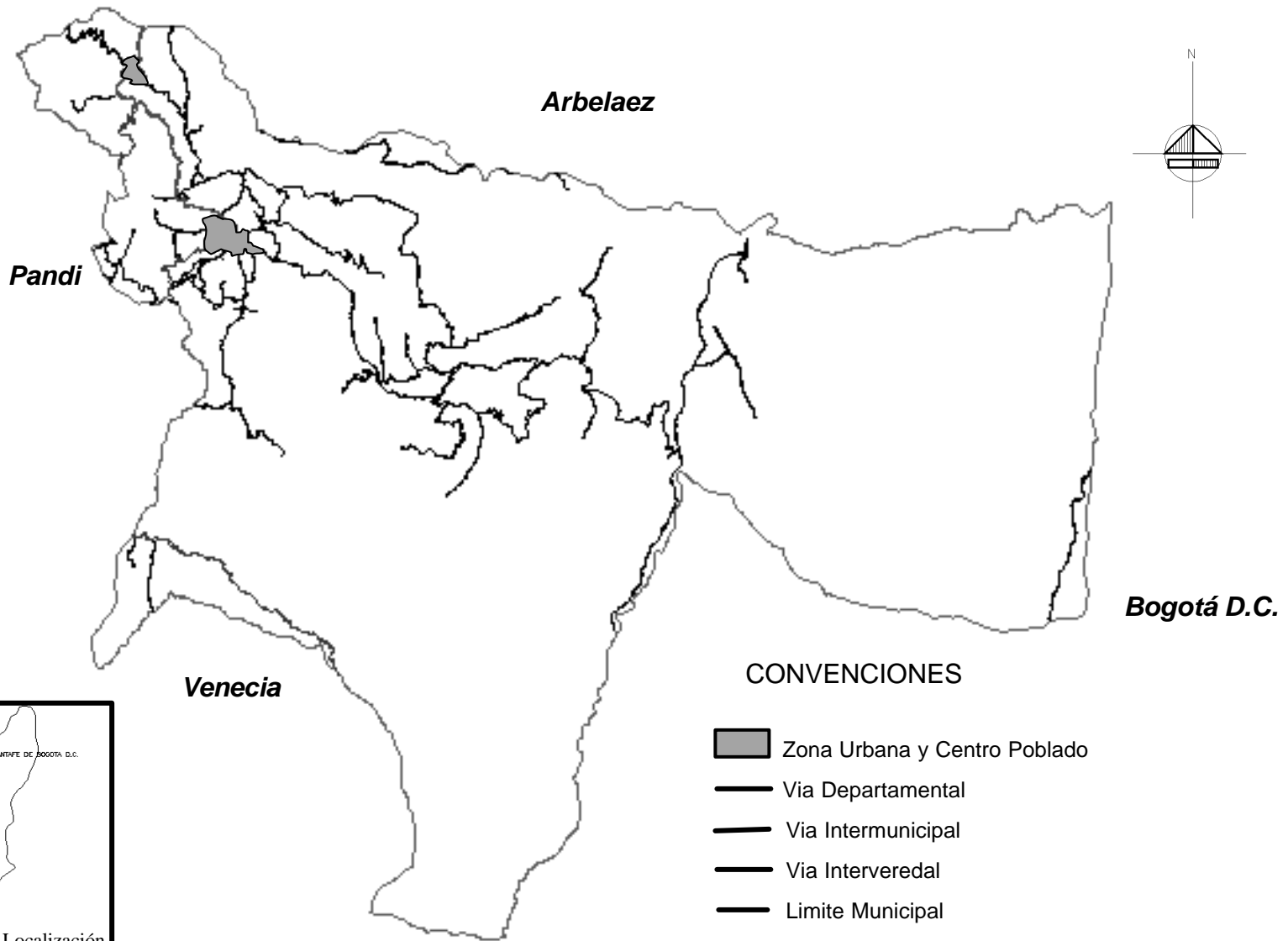


Figura No. 16 **Cabrera**

PUNTOS CRITICOS VIALES

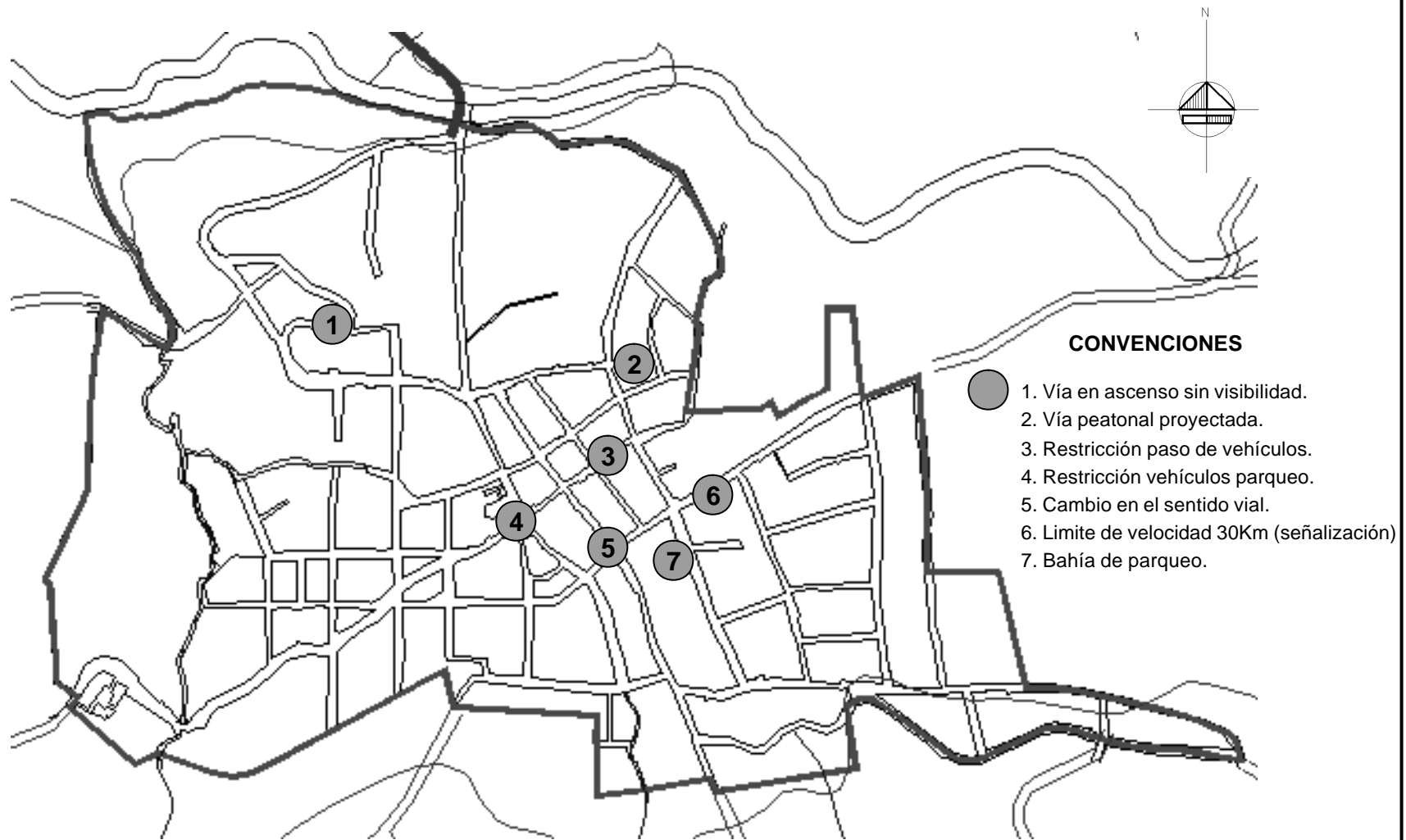


Figura No.17

